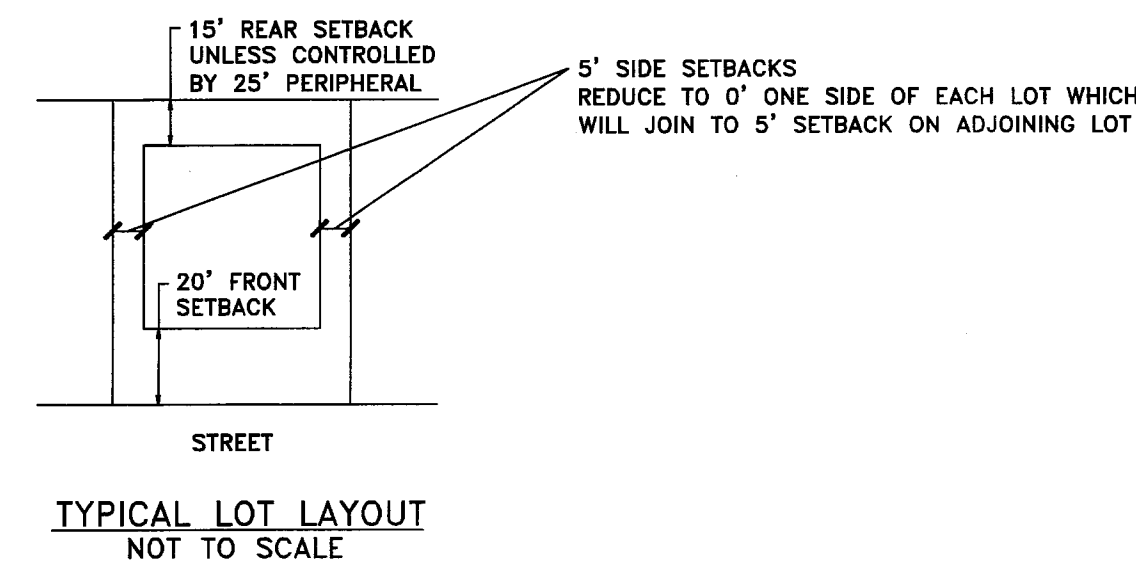
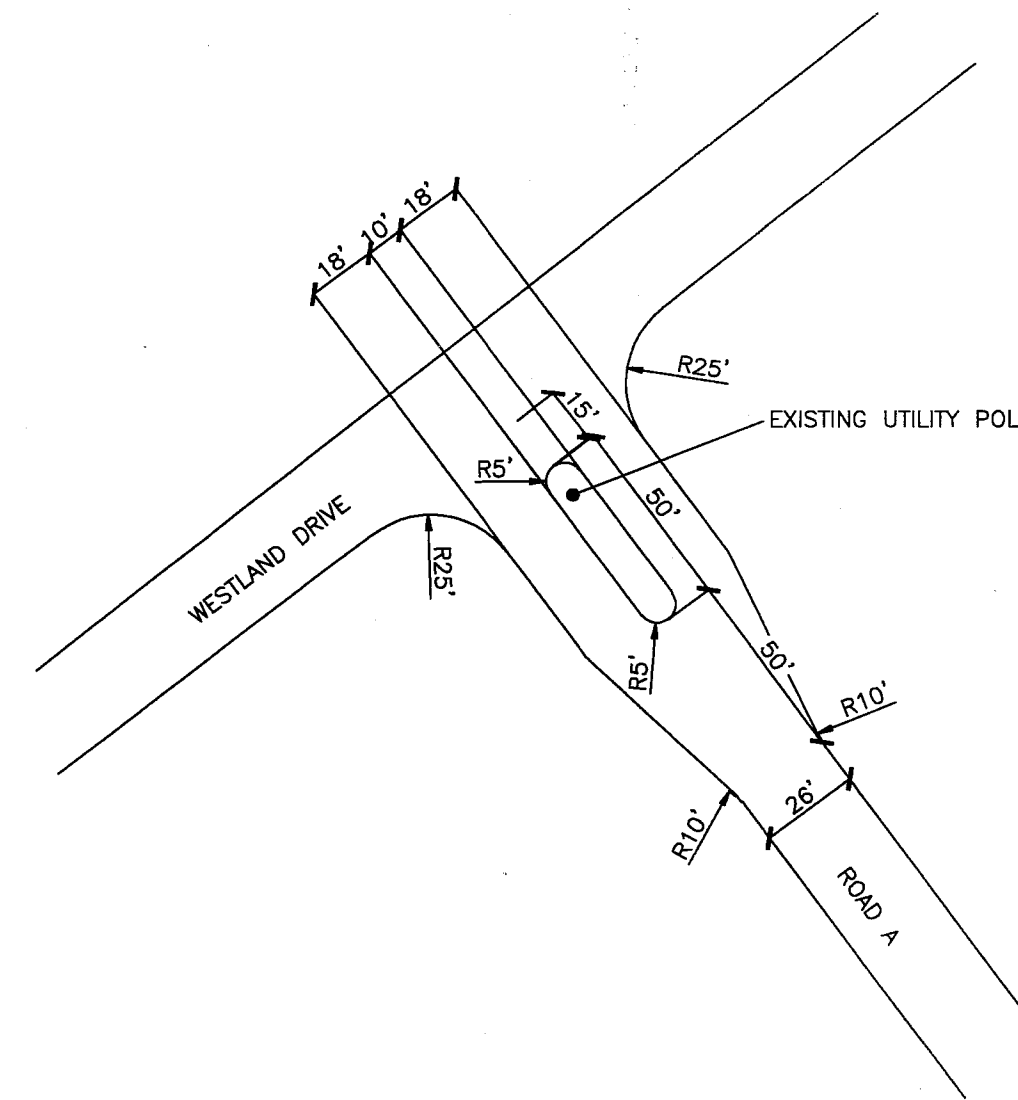


TYPICAL KNOX COUNTY ROAD CROSS SECTION WITH SIDEWALK
NOT TO SCALE



TYPICAL LOT LAYOUT
NOT TO SCALE



ENTRANCE DETAIL
NOT TO SCALE

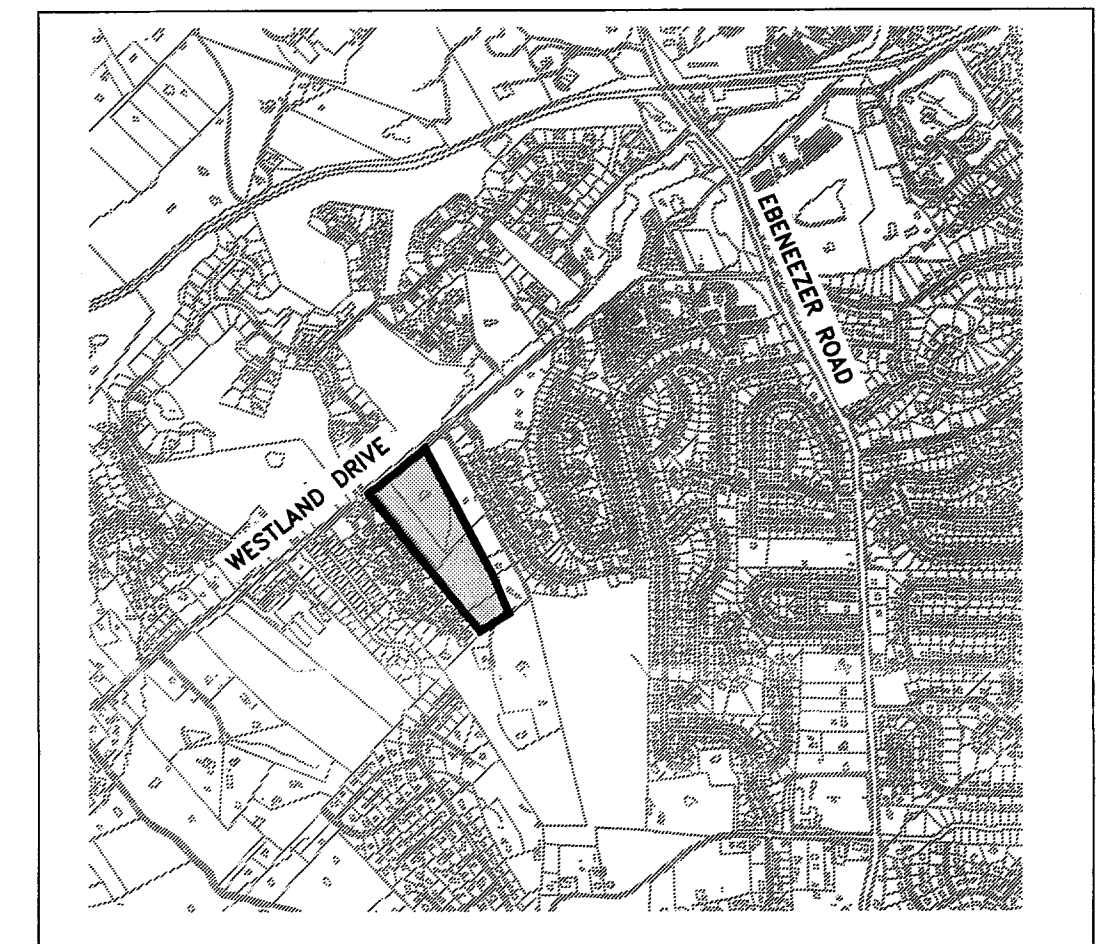
CERTIFICATION OF CONCEPT PLAN
I HEREBY CERTIFY THAT I AM AN ENGINEER, LICENSED UNDER THE LAWS OF THE STATE OF TENNESSEE. I FURTHER CERTIFY THESE PLANS AND ACCOMPANYING DRAWINGS, DOCUMENTS AND STATEMENTS CONFORM TO ALL APPLICABLE PROVISIONS OF THE KNOXVILLE-KNOX COUNTY SUBDIVISION REGULATIONS EXCEPT AS HAS BEEN ITEMIZED AND DESCRIBED IN A REPORT FILED WITH THE METROPOLITAN PLANNING COMMISSION.

D. J. Campbell TN PE 22540



NOTE:

CONTRACTOR IS RESPONSIBLE FOR ALL TRENCH SAFETY
Contractor shall shore and brace all open cut trenches as required by State and Federal Laws and Local Ordinances; to conform with recommendations set forth in AGC Manual of Accident Prevention in Construction; to protect life, property, or work; to avoid excessively wide cuts in unstable material.
OSHA RULES SHALL BE ABIDED BY



VICINITY MAP
NOT TO SCALE

GENERAL NOTES:

1. CONTRACTOR TO VERIFY LOCATIONS OF ALL UTILITIES PRIOR TO CONSTRUCTION. LOCATION OF UTILITIES IS BASED ON THE BEST AVAILABLE INFORMATION. CALL TENNESSEE ONE-CALL AT 1-800-351-1111 AT LEAST 72 HOURS PRIOR TO CONSTRUCTION ACTIVITIES FOR UTILITIES LOCATION.
2. CONTRACTOR RESPONSIBLE FOR COMPLIANCE WITH OSHA REQUIREMENTS FOR SLOPE STABILITY, SHORING, AND SLOPE CONTROL DURING CONSTRUCTION.
3. BACK FILL MUST BE PLACED AND COMPACTED TO 95% OF STANDARD PROCTOR PRIOR TO UTILITY INSTALLATION.
4. CONTRACTOR IS RESPONSIBLE FOR VERIFYING GRADES AND ALIGNMENTS PRIOR TO CONSTRUCTION. REPORT ANY DISCREPANCIES OR INCONSISTENCIES TO IDEAL ENGINEERING SOLUTIONS, INC. AT 755-3575.
5. TRAFFIC CONTROL DEVICES SHALL BE IN ACCORDANCE WITH MANUAL ON UNIFORM TRAFFIC CONTROL DEVICES, LATEST EDITION.
6. THE CONTRACTOR SHALL COMPLY WITH ALL APPLICABLE PROVISIONS OF THE "MANUAL OF ACCIDENT PREVENTION IN CONSTRUCTION" ISSUED BY THE ASSOCIATED GENERAL CONTRACTORS OF AMERICA, INC.
7. DEMOLITION OF EXISTING STRUCTURES AND ABANDONMENT OF EXISTING UTILITIES TO BE PERMITTED AND COORDINATED WITH KNOX COUNTY.

PROPERTY NOTES:

1. CLT 144 PARCELS 75.01, 75.02, 75.03
2. TOTAL AREA=18.26± ACRES (VERIFIED BY ACTUAL SURVEY)
3. ZONING: PR PENDING
4. NO. OF LOTS PROPOSED=62
5. ALL LOTS TO HAVE VEHICULAR ACCESS TO INTERNAL STREETS ONLY.
6. 10' UTILITY AND DRAINAGE EASEMENTS INSIDE BOUNDARY AND ROAD FRONTAGE LOT LINES, 5' EACH SIDE OF INTERIOR LOT LINES
7. TOPOGRAPHY TAKEN FROM KGIS/SURVEY
8. TRAFFIC CALMING TO BE INSTALLED PER DIRECTION OF KNOX COUNTY ENGINEERING AND PUBLIC WORKS.

SETBACKS:

- FRONT: 20 FT.
SIDE: 5 FT.
REAR: 15 FT. (25 FT. PERIPHERAL REQUESTED)

VARIANCES REQUESTED:

1. REDUCE SIDE SETBACK ON ONE SIDE OF EACH LOT TO 0' WHICH WILL JOIN TO 5' SIDE SETBACK ON ADJOINING LOT.

6-SC-14-C
6-F-14-UR
REVISED
7-30-14

SCALE: 1"=100'
30 JUL 2014

SHEET ONE

CONCEPT PLAN


Westland Woods
KNOX COUNTY, TENNESSEE

Prepared For:

S&E Properties
124 N. Winston Road
Knoxville, Tennessee 37919
(865) 454-3727

Planning Agency:

Knoxville-Knox County MPC
400 Main Street, Suite 403
Knoxville, Tennessee 37902
(865) 215-2500



Ideal Engineering Solutions, Inc.
325 Wooded Lane
Knoxville, Tennessee 37922
(865) 755-3575

COPYRIGHT 2014