



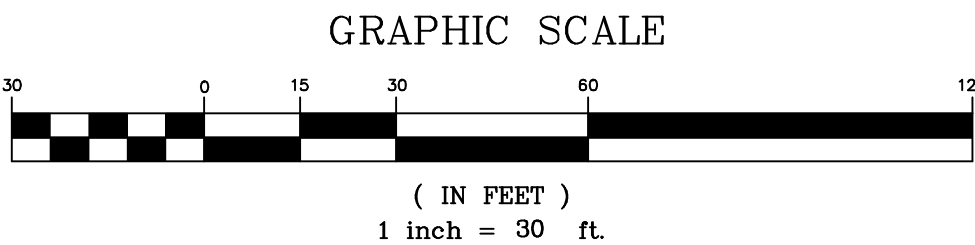
CERTIFICATION OF CONCEPT PLAN

I hereby certify that I am a surveyor, licensed to do surveying under the laws of the State of Tennessee. I further certify that the plan and accompanying drawings, documents and statements conform to all applicable provisions of the Knoxville-Knox County Subdivision Regulations except as has been itemized and described in a report filed with the Metropolitan Planning Commission.

Surveyor
Tenn. Reg. No. 769

SITE NOTE

- CORNER MONUMENTS AS SHOWN HEREON
- VERIFY EXACT SIZE, DEPTH AND LOCATION OF ALL UNDERGROUND UTILITIES PRIOR TO CONSTRUCTION.
- 10' UTILITY AND DRAINAGE EASEMENT INSIDE ALL EXTERIOR BOUNDARY LINES AND ALONG ROAD RIGHTS-OF-WAY, 5' EACH SIDE ALL INTERIOR LOT LINES, EXCEPT UNDER BUILDINGS.
- DEED REFERENCE: INSTR. NO. 200506200102629
- PROPERTY SHOWN ON CLT 153L, GROUP A, PARCEL 7
- PROPERTY ZONED: PR (PLANNED RESIDENTIAL)
- PROPERTY SUBJECT TO ALL APPLICABLE EASEMENTS, SETBACKS AND RESTRICTIONS OF RECORD.
- BEARINGS SHOWN HEREON ARE AND ARE NOT RELATED TO U.S.G.S. DATUM.
- TOTAL LOTS: 4
- TOTAL AREA: 1.56± ACRES



LeMAY AND ASSOCIATES
CONSULTING ENGINEERS

PH: 865-671-0183 FAX: 865-671-0213
10816 KINGSTON PIKE
KNOXVILLE, TENNESSEE 37934

6-SD-16-C / 2-G-16-UR
Revised: 5/26/2016

ZONED PR (PLANNED RESIDENTIAL) / SETBACKS

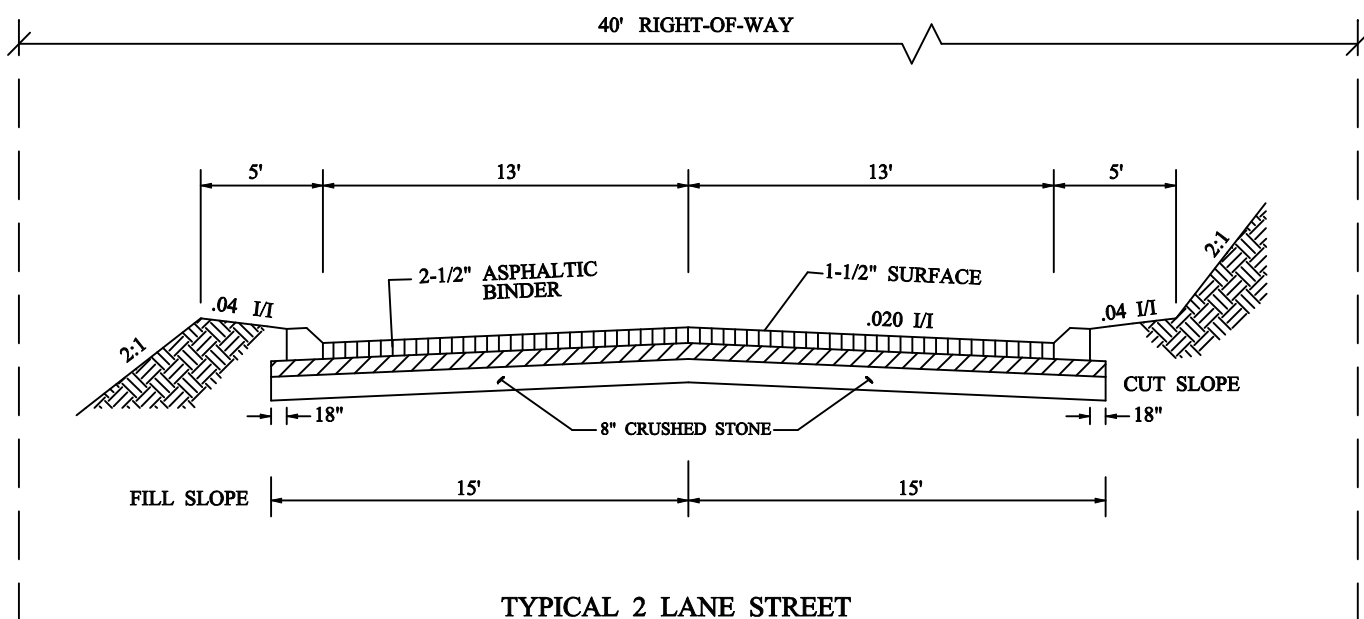
FRONT YARD: 20'
SIDE YARD: 5'
REAR YARD: 25'
PERIPHERAL: 35'

SITE UTILITIES

SANITARY SEWER : F.U.D.
WATER : F.U.D.
ELECTRIC : K.U.B.
GAS : K.U.B.
TELEPHONE : BELLSOUTH
CABLE : COMCAST

OWNER

MAPES LEROY L. & LAGONDA L.
10417 NORTHSHORE DR
KNOXVILLE, TN 37922



TYPICAL 2 LANE STREET

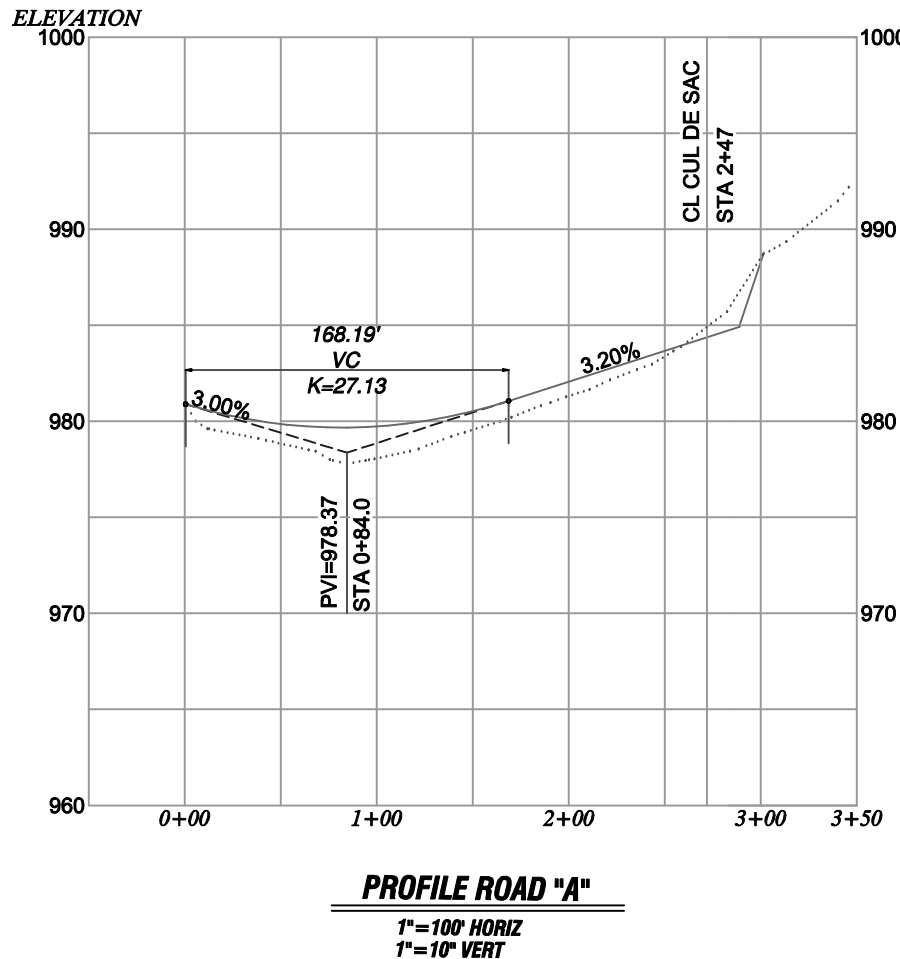
BORROW MATERIAL TO BE USED FOR FILL WILL BE TESTED FOR MAXIMUM DRY DENSITY AND OPTIMUM MOISTURE CONTENT (STANDARD PROCTOR ASTM D998) PRIOR TO PLACEMENT OF FILL.

FILL SOILS WILL BE COMPACTED IN LAYERS 8 INCHES OR LESS IN THICKNESS TO A MINIMUM OF 98 PERCENT STANDARD PROCTOR MAXIMUM DRY DENSITY AND WITHIN PLUS OR MINUS 3 PERCENT OPTIMUM MOISTURE CONTENT. SIX (6) DENSITY TESTS SHOULD BE PERFORMED NO LESS THAN EVERY 1000 SQUARE FEET OF AREA FOR 8-INCH LIFT (APPROX. 1 TEST PER EVERY 50 FEET).

COMPACTION TESTING OF ROADWAY, TO BE PERFORMED AND INSPECTED IN ACCORDANCE WITH KNOX COUNTY REQUIREMENTS.

LEGEND

- - IRON ROD (OLD)
- - IRON ROD (NEW)



PROFILE ROAD "A"
1"=100' HORIZ
1"=10' VERT

CONCEPT AND DEVELOPMENT PLAN FOR:

SHEET 1 OF 1

ASHTON GROVE

10419 S. NORTHSHORE DRIVE • DISTRICT 6
KNOX COUNTY • TENNESSEE • 37922

CLT MAP 153L, GROUP A, PARCEL 7

DRAWN BY: RELjr APPROVED BY: REL DATE: 12-23-2012 REVISIONS: 01-27-2015 04-04-2016 SCALE: 1" = 30' DRAWING NUMBER: 4658